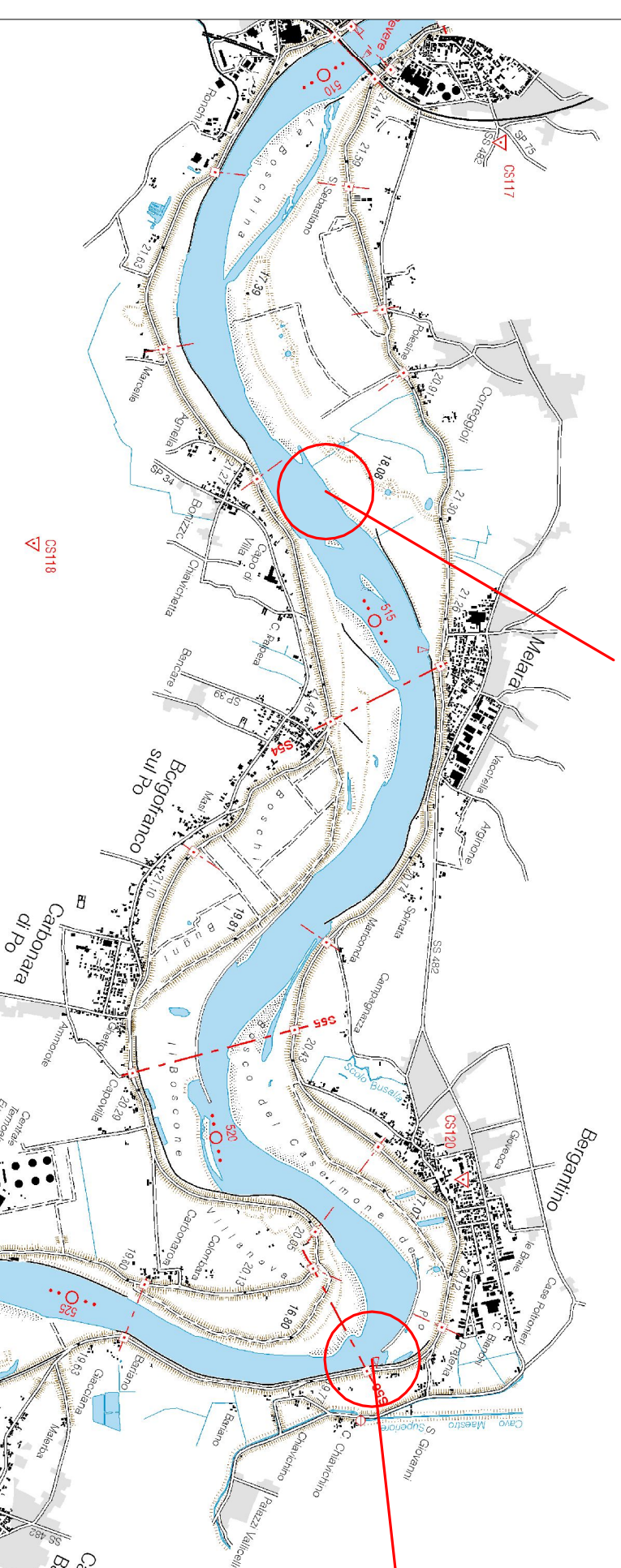
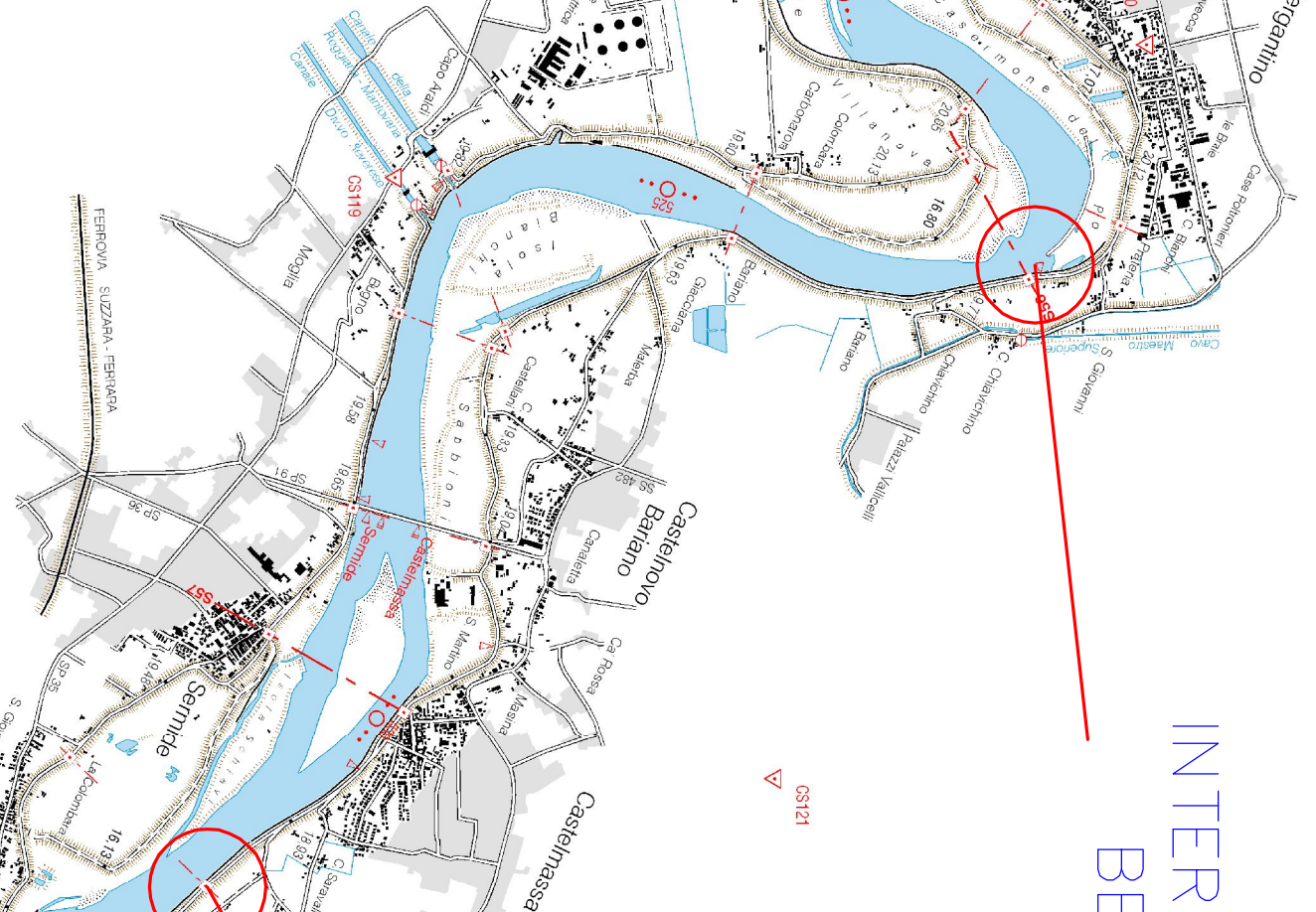


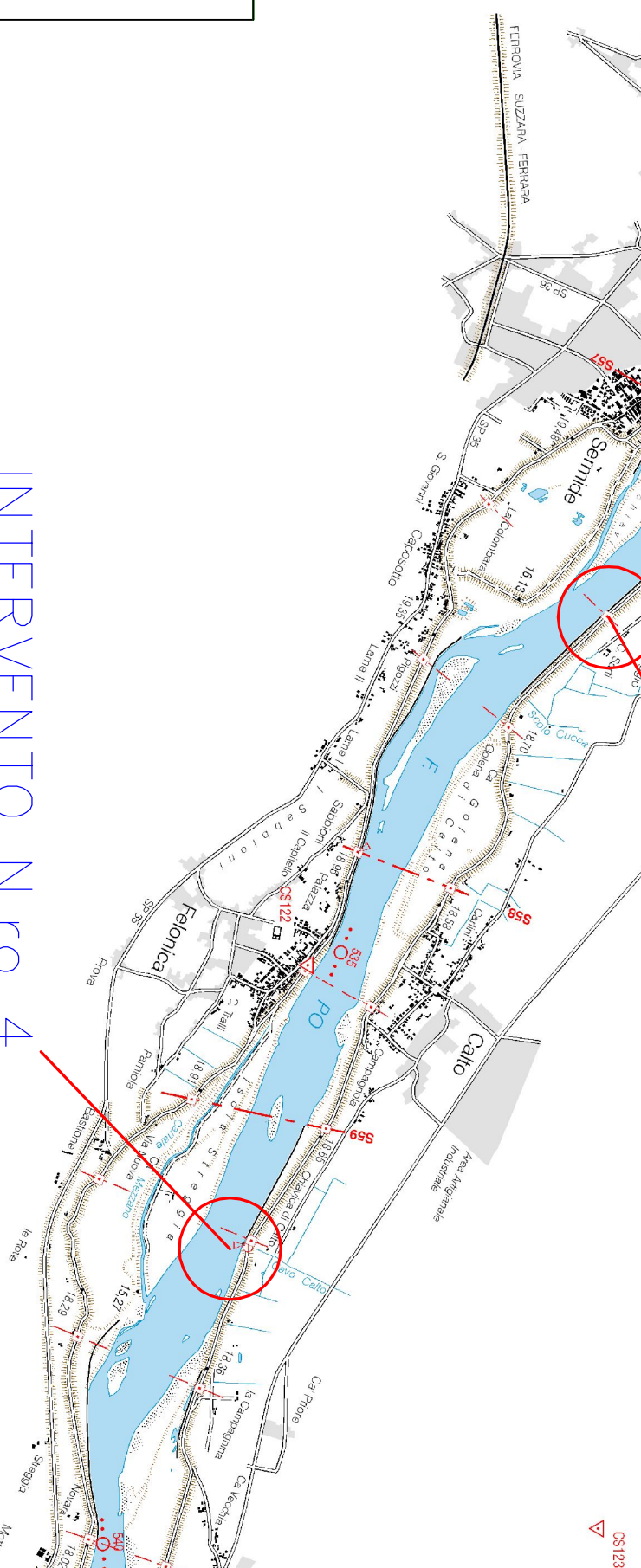
INTERVENTO N.ro 1
MELARA



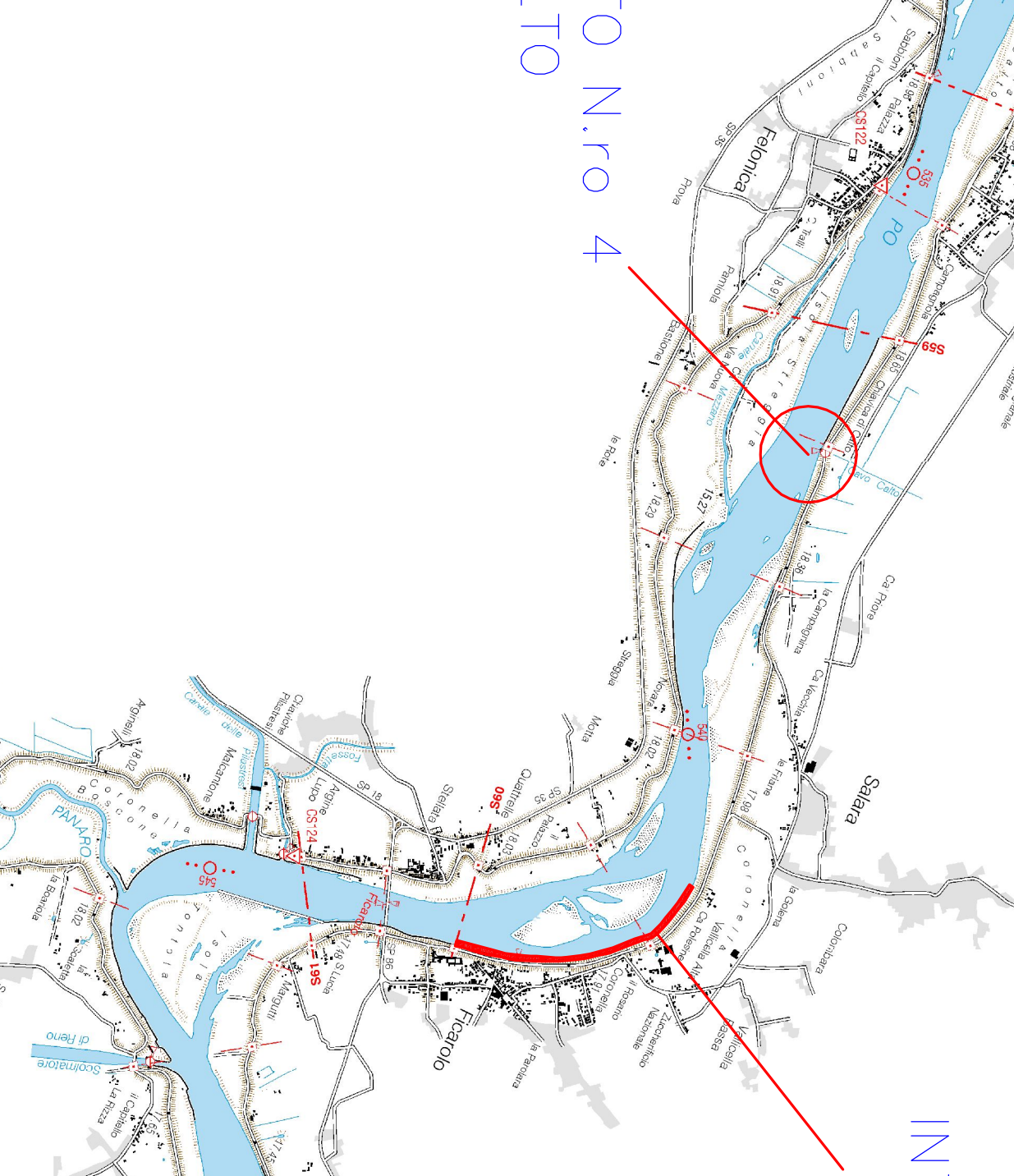
INTERVENTO N.ro 2
BERGANTINO



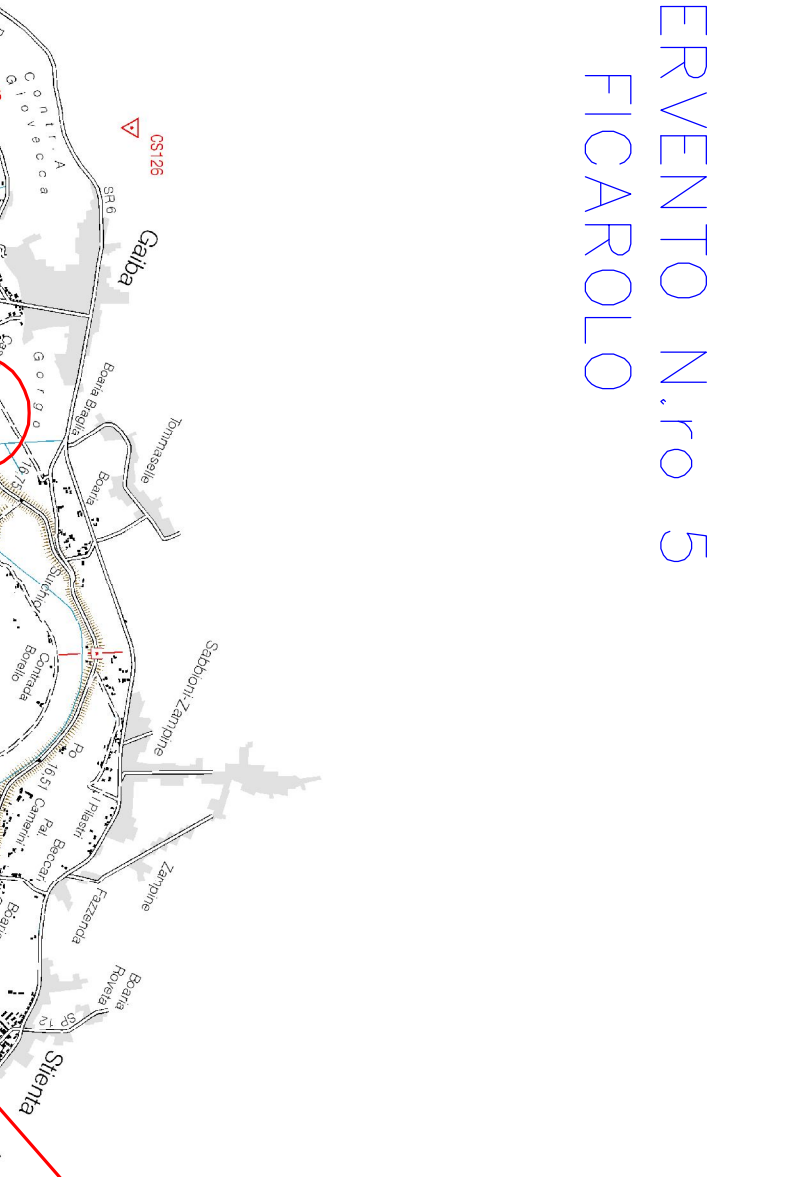
INTERVENTO N.ro 3
CASTELMASSA



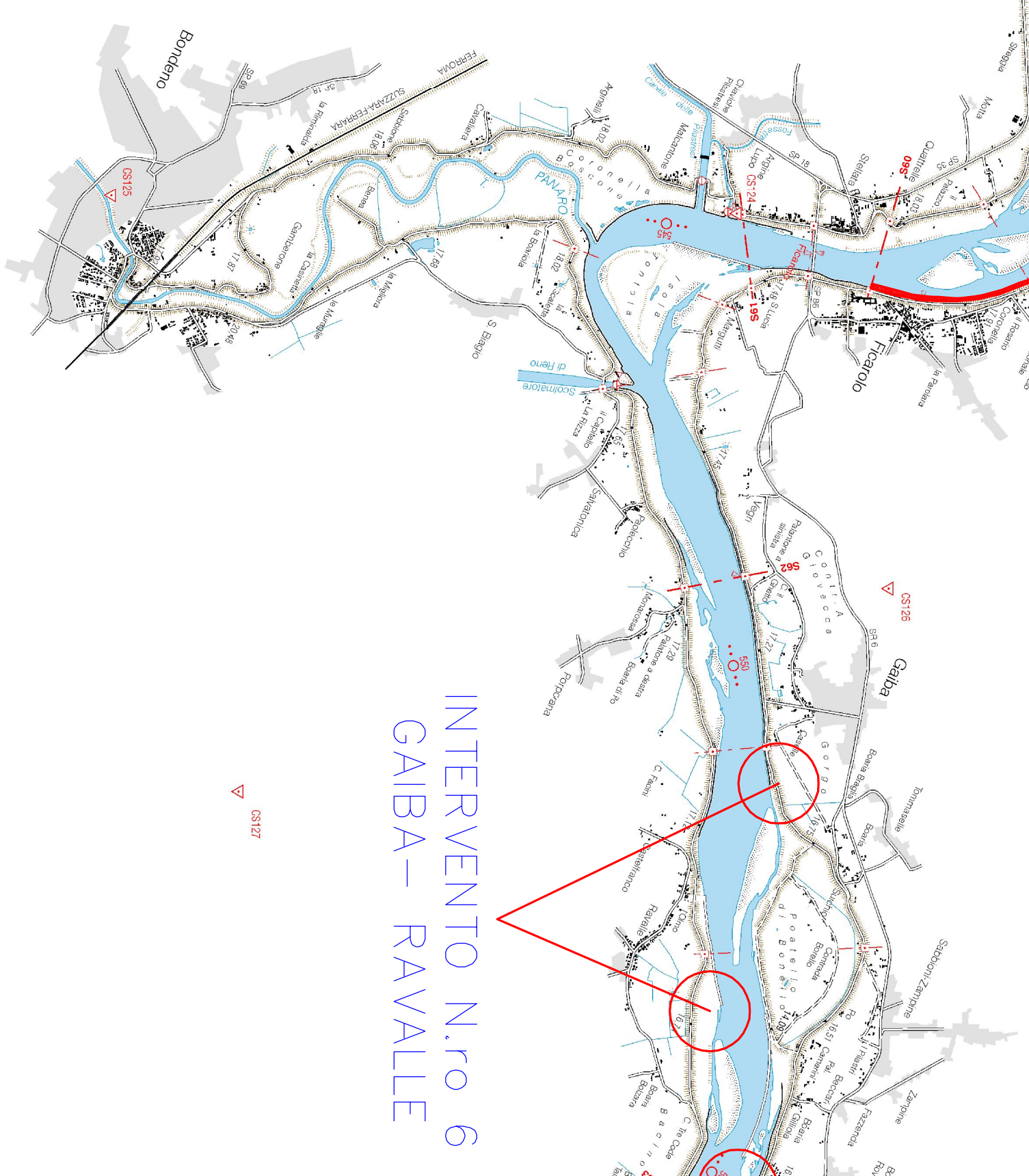
INTERVENTO N.ro 4
CALTO



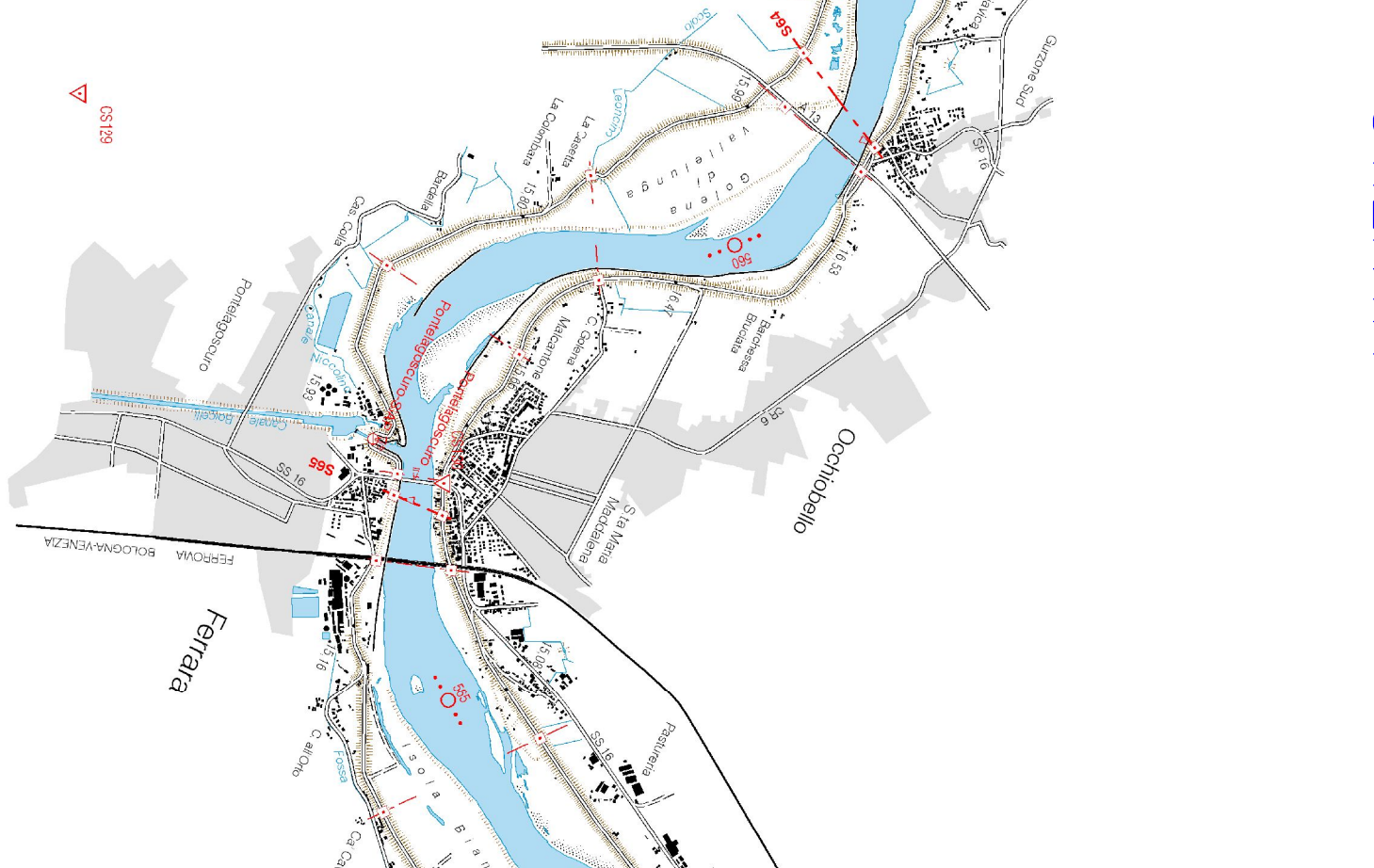
INTERVENTO N.ro 5
FICAROLO



INTERVENTO N.ro 6
GAIBA – RAVALLE



INTERVENTO N.ro 7
STENTA



ADEGUAMENTO DELLE CONDIZIONI DI NAVIGABILITA' DELL'ALVEO
DI MAGRA DEL FIUME PO PER NAVI DI CLASSE Va - REVERE-FERRARA -

PROGETTO PRELIMINARE

10) Corografia Scala 1:50.000

PROGETTISTI	E	COLLABORATORI	Perita n.
Ing. Ettore Alberani		Geom. Antonio Antiga	
Ing. Sandro Bortolotto		Geom. Luigi Marco Bigoni	
Dott. Luca Crose		Geom. Vittorio Malagò	
Ing. Bruno Drogheiti		Ing. Elena Munerati	
Dott. Pierpaolo Ettracci		Geom. Matteo Occhiaini	
Ing. Marcello Moretti		Geom. Vincenzo Pellagrini	
Ing. Tommaso Scitin		P. A. Roberto Zilocchi	

Visio: il RESPONSABILE DEL PROCEDIMENTO:
IL DIRIGENTE
Ing. Ivano Galvani

Pro. n.
Data